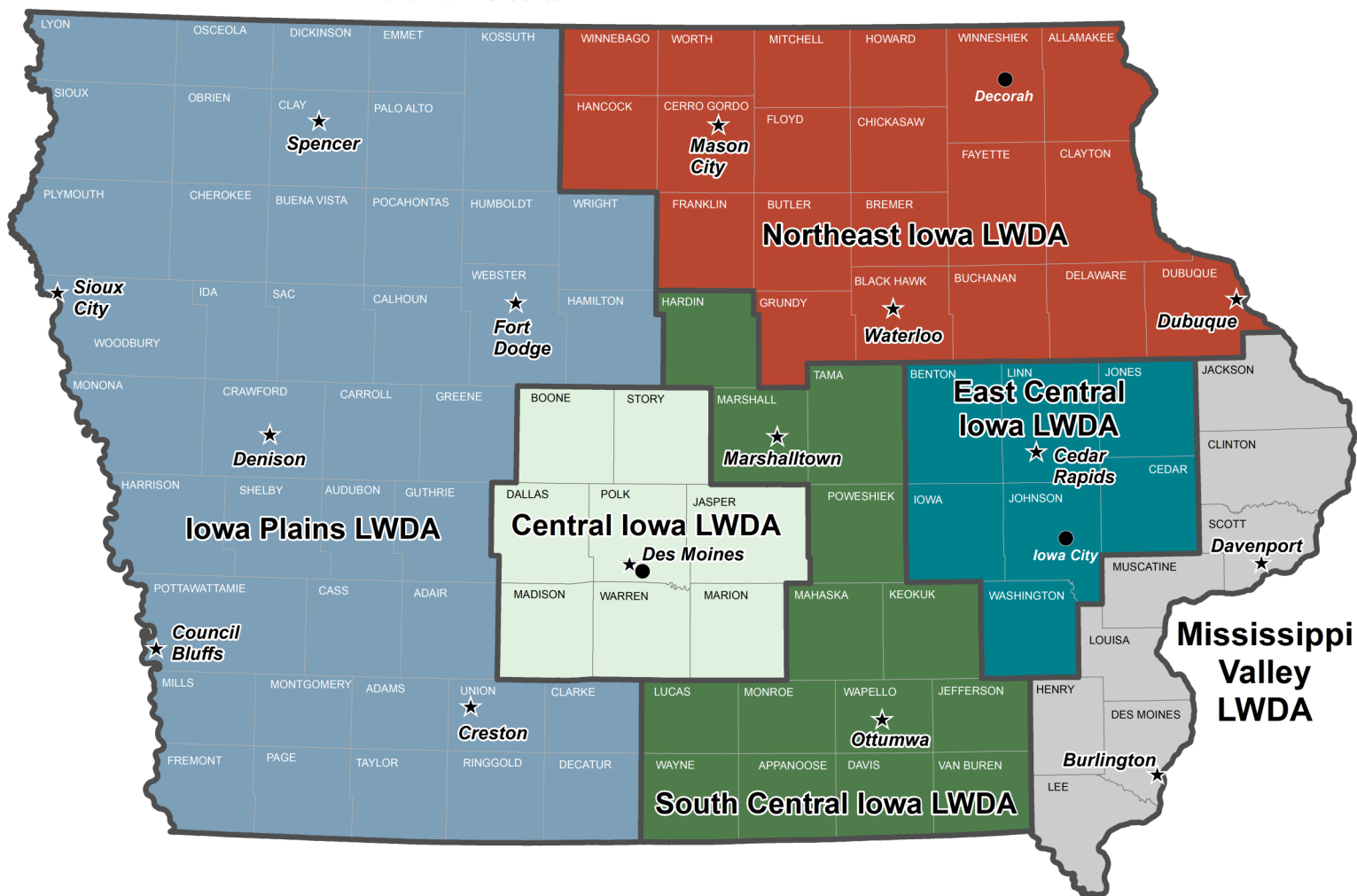


# Local Workforce Development Area Map

★ IowaWORKS Center ● IowaWORKS Satellite Office



## Local Workforce Development Areas (LWDA) by County Make-Up:

### **Central Iowa LWDA (offices: Des Moines):**

Boone, Dallas, Jasper, Madison, Marion, Polk, Story, and Warren counties

### **East Central Iowa LWDA (offices: Cedar Rapids and Iowa City):**

Benton, Cedar, Iowa, Johnson, Jones, Linn, and Washington counties

### **Iowa Plains LWDA (offices: Creston, Council Bluffs, Denison, Fort Dodge, Sioux City, and Spencer):**

Adair, Adams, Audubon, Buena Vista, Calhoun, Carroll, Cass, Cherokee, Clarke, Clay, Crawford, Decatur, Dickinson, Emmet, Fremont, Greene, Guthrie, Hamilton, Harrison, Humboldt, Ida, Kossuth, Lyon, Mills, Monona, Montgomery, O'Brien, Osceola, Page, Palo Alto, Pocahontas, Plymouth, Pottawattamie, Ringgold, Sac, Shelby, Sioux, Taylor, Union, Webster, Woodbury, and Wright counties

### **Mississippi Valley LWDA (offices: Burlington and Davenport):**

Clinton, Des Moines, Henry, Jackson, Lee, Louisa, Muscatine, and Scott counties

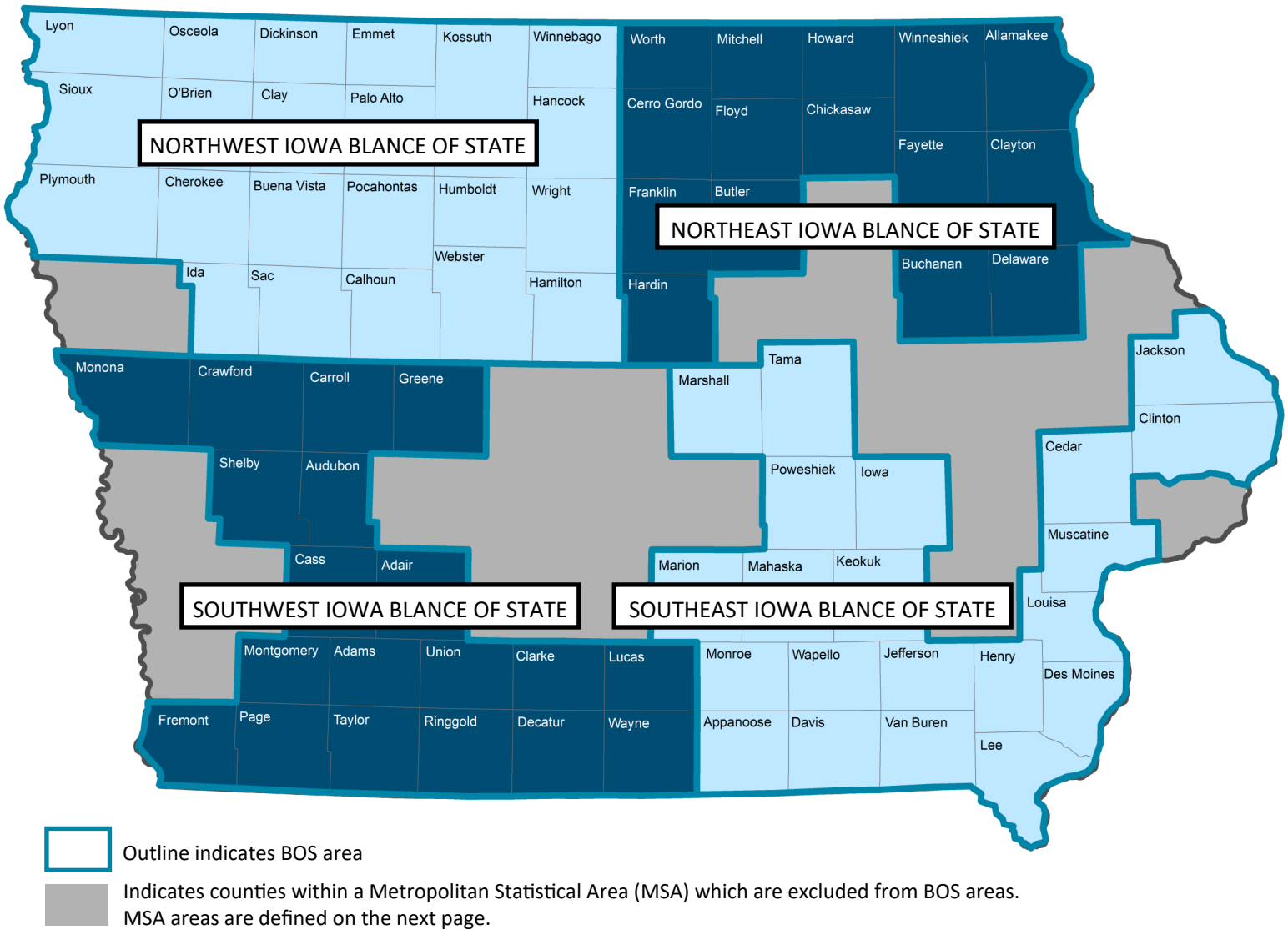
### **Northeast Iowa LWDA (offices: Decorah, Dubuque, Mason City, and Waterloo):**

Allamakee, Black Hawk, Bremer, Buchanan, Butler, Cerro Gordo, Chickasaw, Clayton, Delaware, Dubuque, Fayette, Floyd, Franklin, Grundy, Hancock, Howard, Mitchell, Winnebago, Winneshiek, and Worth counties

### **South Central Iowa LWDA (offices: Marshalltown and Ottumwa):**

Appanoose, Davis, Hardin, Jefferson, Keokuk, Lucas, Marshall, Mahaska, Monroe, Poweshiek, Tama, Van Buren, Wapello, and Wayne counties

# Balance of State Areas



## Balance of State (BOS) Areas by County Make-Up:

### Northwest Iowa BOS:

Buena Vista, Calhoun, Clay, Cherokee, Dickinson, Emmet, Hamilton, Hancock, Humboldt, Ida, Kossuth, Lyon, O'Brien, Osceola, Palo Alto, Plymouth, Pocahontas, Sac, Sioux, Webster, Winnebago, and Wright counties

### Northeast Iowa BOS:

Allamakee, Buchanan, Butler, Cerro Gordo, Chickasaw, Clayton, Delaware, Fayette, Floyd, Franklin, Hardin, Howard, Mitchell, Winneshiek, and Worth counties

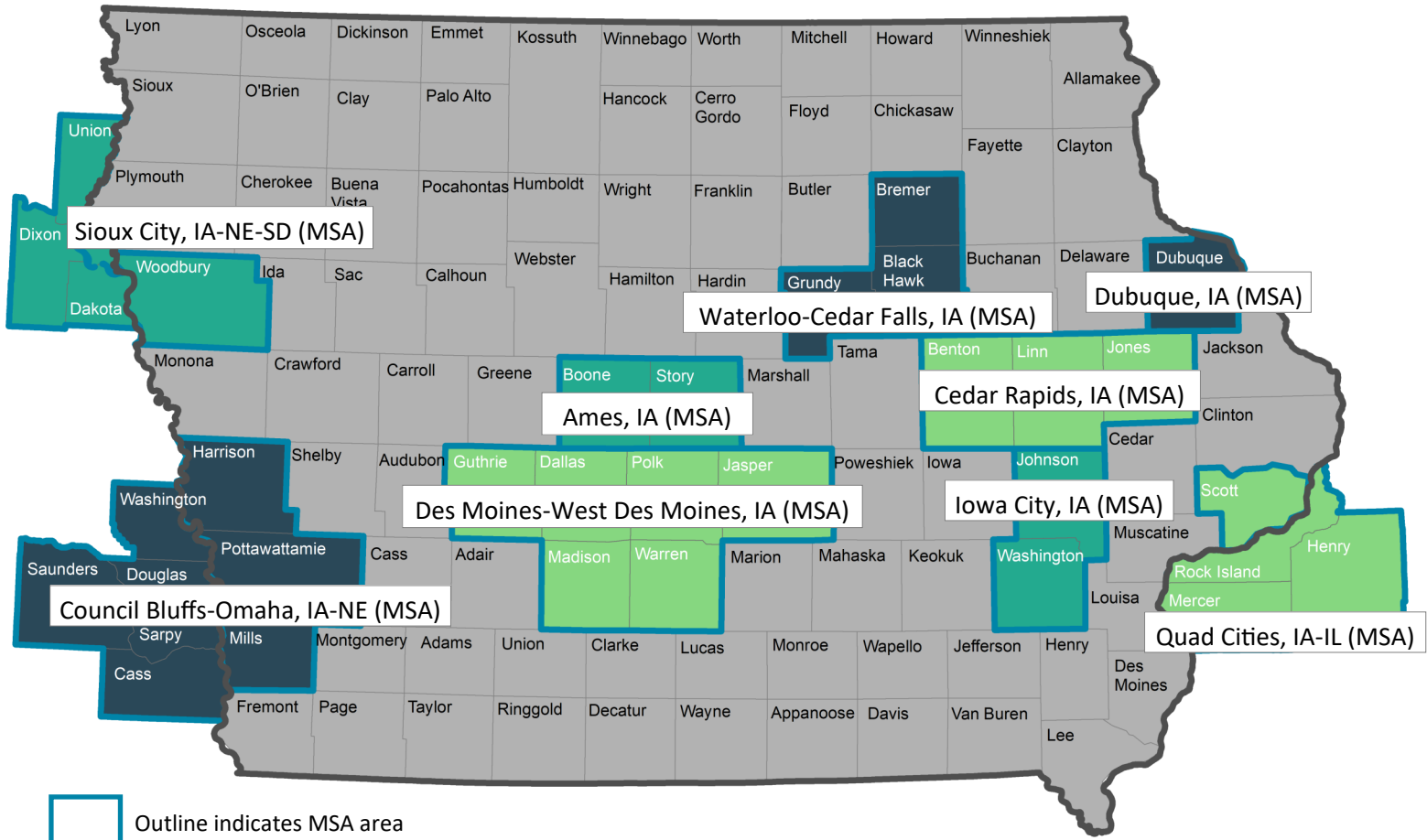
### Southwest Iowa BOS:

Adair, Adams, Audubon, Carroll, Cass, Clarke, Crawford, Decatur, Fremont, Greene, Lucas, Montgomery, Page, Ringgold, Shelby, Taylor, Union, and Wayne counties

### Southeast Iowa BOS:

Appanoose, Cedar, Clinton, Davis, Des Moines, Henry, Iowa, Jackson, Jefferson, Keokuk, Lee, Louisa, Mahaska, Marion, Marshall, Monroe, Muscatine, Poweshiek, Tama, Van Buren, and Wapello counties

# Metropolitan Statistical Areas (MSA)



## Metropolitan Statistical Areas (MSA) by County Make-Up:

### **Ames, IA MSA:**

Boone and Story counties

### **Cedar Rapids, IA MSA:**

Benton, Jones, and Linn counties

### **Council Bluffs-Omaha, IA-NE MSA:**

Cass (NE), Douglas (NE), Harrison (IA), Mills (IA), Pottawattamie (IA), Sarpy (NE), Saunders (NE), and Washington (NE) counties

### **Des Moines-West Des Moines, IA MSA:**

Dallas, Guthrie, Jasper, Madison, Polk, and Warren counties

### **Dubuque, IA MSA:**

Dubuque County

### **Iowa City, IA MSA:**

Johnson and Washington counties

### **Quad Cities (Davenport-Moline-Rock Island), IA-IL MSA:**

Henry (IL), Mercer (IL), Scott (IA), and Rock Island (IL) counties

### **Sioux City, IA-NE-SD MSA:**

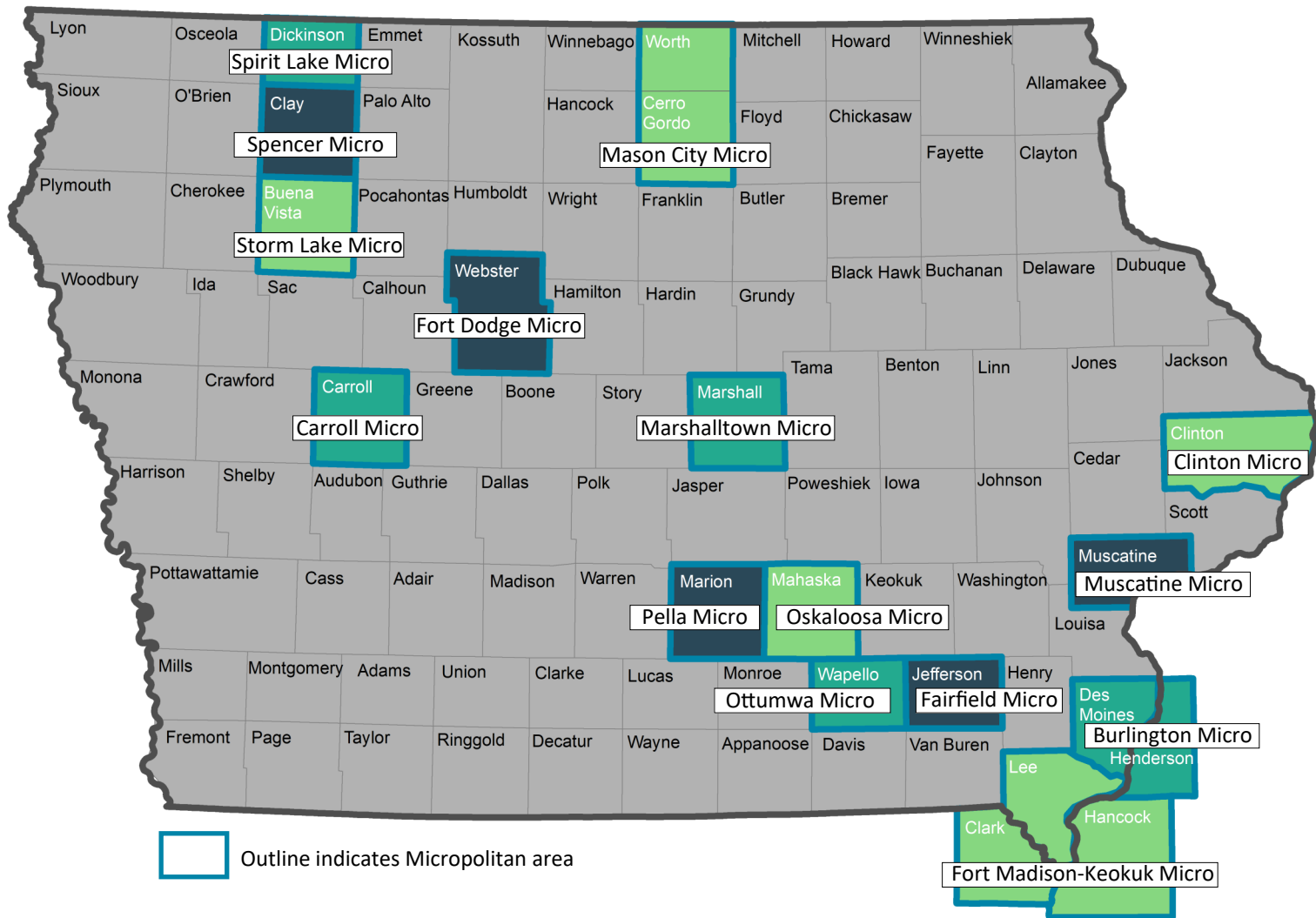
Dakota (NE), Dixon (NE), Union (SD), and Woodbury (IA) counties

### **Waterloo-Cedar Falls, IA MSA:**

Black Hawk, Bremer, and Grundy counties

Metropolitan boundary delineations are based on March 2020 delineation files released by the U.S. Office of Management and Budget (OMB).

# Micropolitan Areas



## Micropolitan Areas by County Make-Up:

### **Burlington, IA-IL Micro:**

Des Moines (IA) and Henderson (IL) counties

### **Carroll, IA Micro:**

Carroll County

### **Clinton, IA Micro:**

Clinton County

### **Fairfield, IA Micro:**

Jefferson County

### **Fort Dodge, IA Micro:**

Webster County

### **Fort Madison-Keokuk, IA-IL-MO Micro:**

Clark (MO), Hancock (IL), and Lee (IA) counties

### **Marshalltown, IA Micro:**

Marshall County

### **Mason City, IA Micro:**

Cerro Gordo and Worth counties

### **Muscatine, IA Micro:**

Muscatine County

### **Oskaloosa, IA Micro:**

Mahaska County

### **Ottumwa, IA Micro:**

Wapello County

### **Pella, IA Micro:**

Marion County

### **Spencer, IA Micro:**

Clay County

### **Spirit Lake, IA Micro:**

Dickinson County

### **Storm Lake, IA Micro:**

Buena Vista County

Micropolitan boundary delineations are based on March 2020 delineation files released by the U.S. Office of Management and Budget (OMB).